

TEF Reference	75380
Site Name	South Street Car Park
Site address	South Street, Mayfield, East Sussex, TN20 6DD
Proposal	The installation of 1No. 12.5m replacement lamppost swap-out (LP350), 3No. Antennas, 1No. Luminaire, and 2No. Equipment cabinets and ancillary development thereto.
Quantity of photomontage locations	3




TEF Ref	75380
Site Name	South Street Car Park
Photo location	Terrace of The Middle House, High Street, Mayfield, East Sussex, TN20 6AQ – 558708, 126969
Elevation	Close North – Viewing South
Camera to tower distance	Approx. 75m
Description	This photo is taken from the outdoor terrace at the rear of The Middle House viewing in a southern direction. The viewing point is 75m from the site of the proposed installation and as such some visibility would be achieved. However, the decrease in land levels and backdrop of trees/vegetation would result in the proposed lamp column structure having minimal impact in views across the car park and towards the valley. This would be augmented by the appropriate green colouring of the structure which would allow it to blend with the backdrop.

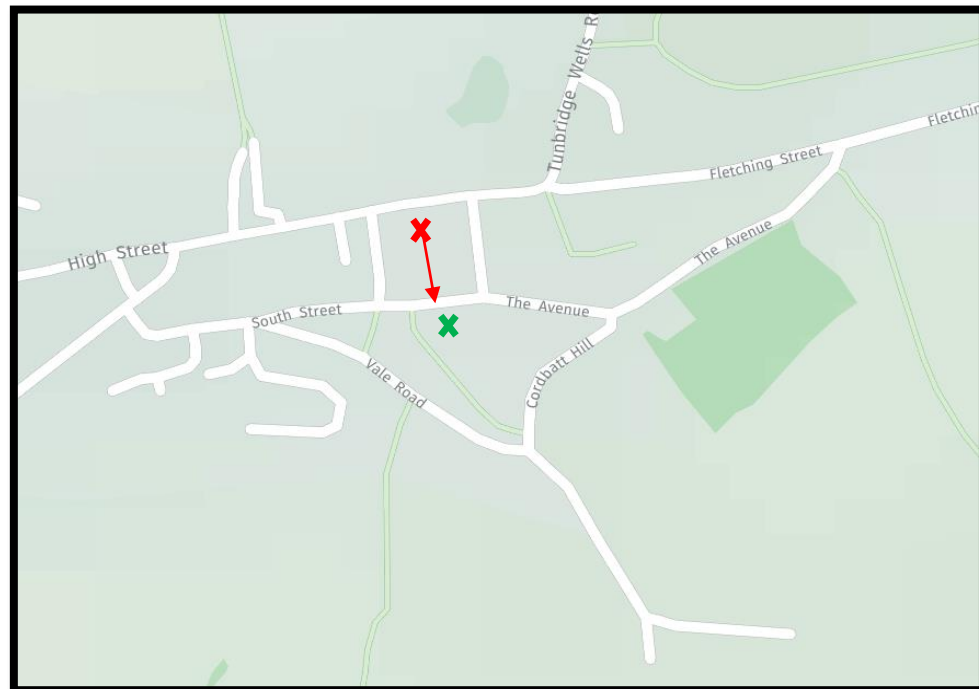
This photomontage shows as existing:



This photomontage shows as proposed:



Map:



Camera location and direction - X

Proposed site location - X

This photomontage is for illustrative purposes only and is an estimate of the views associated

TEF Ref	75380
Site Name	South Street Car Park
Photo location	Vale Road, Mayfield, East Sussex, TN20 6BB–558664, 126882
Elevation	Close West – Viewing East
Camera to tower distance	Approx. 56m
Description	This photo is taken from the residential road of Vale Road viewing in an eastern direction towards the proposal. This view was documented to demonstrate the potential line of sight that the residential properties may have. Several photos were taken on Vale Road but due to the differing topography and vegetation the proposal cannot be seen from road level.

This photomontage shows as existing:



This photomontage shows as proposed:



Map:



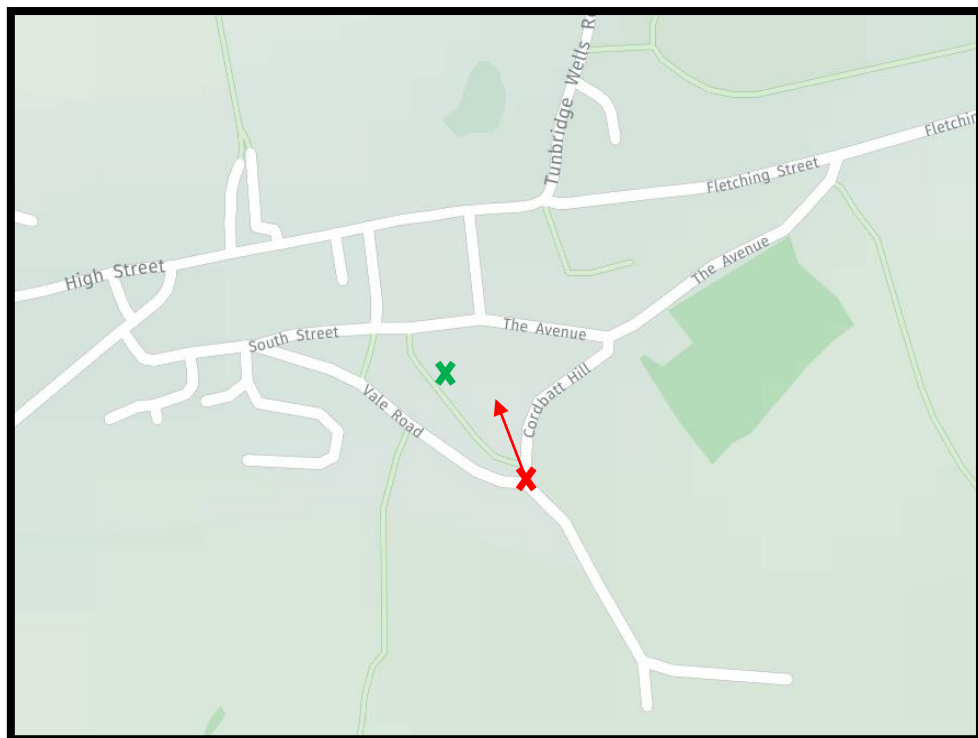
Camera location and direction - X

Proposed site location - X

This photomontage is for illustrative purposes only and is an estimate of the views associated

TEF Ref	75380
Site Name	South Street Car Park
Photo location	Junction of South Street and Vale Road, Mayfield, East Sussex, TN20 6AY– 558783, 126821
Elevation	Far South-East – Viewing North-West
Camera to tower distance	Approx. 100m
Description	This photo is taken from the residential road of Vale Road & South Street viewing in a north-western direction towards the proposal. The topography at this location is vastly lower than to the North. The photo demonstrates that due to the vegetation at this location and the low height of 12.5m that no view of the proposal is possible – photos and viewpoints were taken from further to the road to the south-east and on Cordbatt Hill – there were no possible photos that would have a line of sight on the proposal from road level.

Map:



Camera location and direction - X

Proposed site location - X

This photomontage is for illustrative purposes only and is an estimate of the views associated

This photomontage shows as existing:



This photomontage shows as proposed:

